



BETTER BY

BIKE

CYCLE TOURING MAGAZINE

Map key

- Paved path
- Unpaved trail
- Paved road
- Planned route
- Inaccessible section
- Local network
- Sentier Oka-Mont-Saint-Hilaire path
- Footbridge or bridge
- Closures and roadwork

- Tourist information centre
- Metro station
- REM stations
- River shuttle
- Camping
- Drinking water
- Rest area
- Sheltered rest area
- Accommodations

- Birding
- Repairs
- Restaurant
- Parking
- Pay parking
- Restrooms
- Mountain biking
- Fat biking
- Panoramic view

- Bienvenue cyclistes ! accommodations
- Fièrement Vélo!
- Route planning app
- La Route verte
- Trans Canada Trail
- Lake Champlain Bikeways
- Great Lakes Waterfront Trail



Accommodations

- A Holiday Inn**
Saint-Jean-sur-Richelieu
 Saint-Jean-sur-Richelieu
 (CITQ 568606) 
- B Gite du Colibri**
 Mont-Saint-Grégoire
 (CITQ 258650) 
- C Vieux-Old Farnham Condotel**
 Farnham (CITQ 294635)
- D Camping Mon repos**
 Ange-Gardien (CITQ 199614)

Attractions and Services

- 1 Parc Pierre-Le Moynes-D'Iberville**
 Saint-Jean-sur-Richelieu
- 2 Microbrasserie Lagabière**
 Saint-Jean-sur-Richelieu
- 3 Halte Versailles**
 Mont-Saint-Grégoire
- 4 Saucisson Vaudois**
 Sainte-Brigide-d'Iberville
- 5 Parachute Montréal Rive-Sud**
 Farnham
- 6 Fromagerie des Cantons**
 Farnham
- 7 Microbrasserie Farnham
 Ale & Lager**
 Farnham
- 8 Dimension Sport**
 Farnham
- 10 Place Publique Conrad-Blain**
 Farnham
- 10 Marché public de Farnham**
 Farnham

LA MONTRÉGIADE BIKE PATH ↑

La Montérégiade

Spanning 48 km, 43 km of which paved, La Montérégiade connects Saint-Jean-sur-Richelieu and Granby along farmland and woodland. Possibly stopping for cows crossing the road is among the many pleasant surprises in store for you.

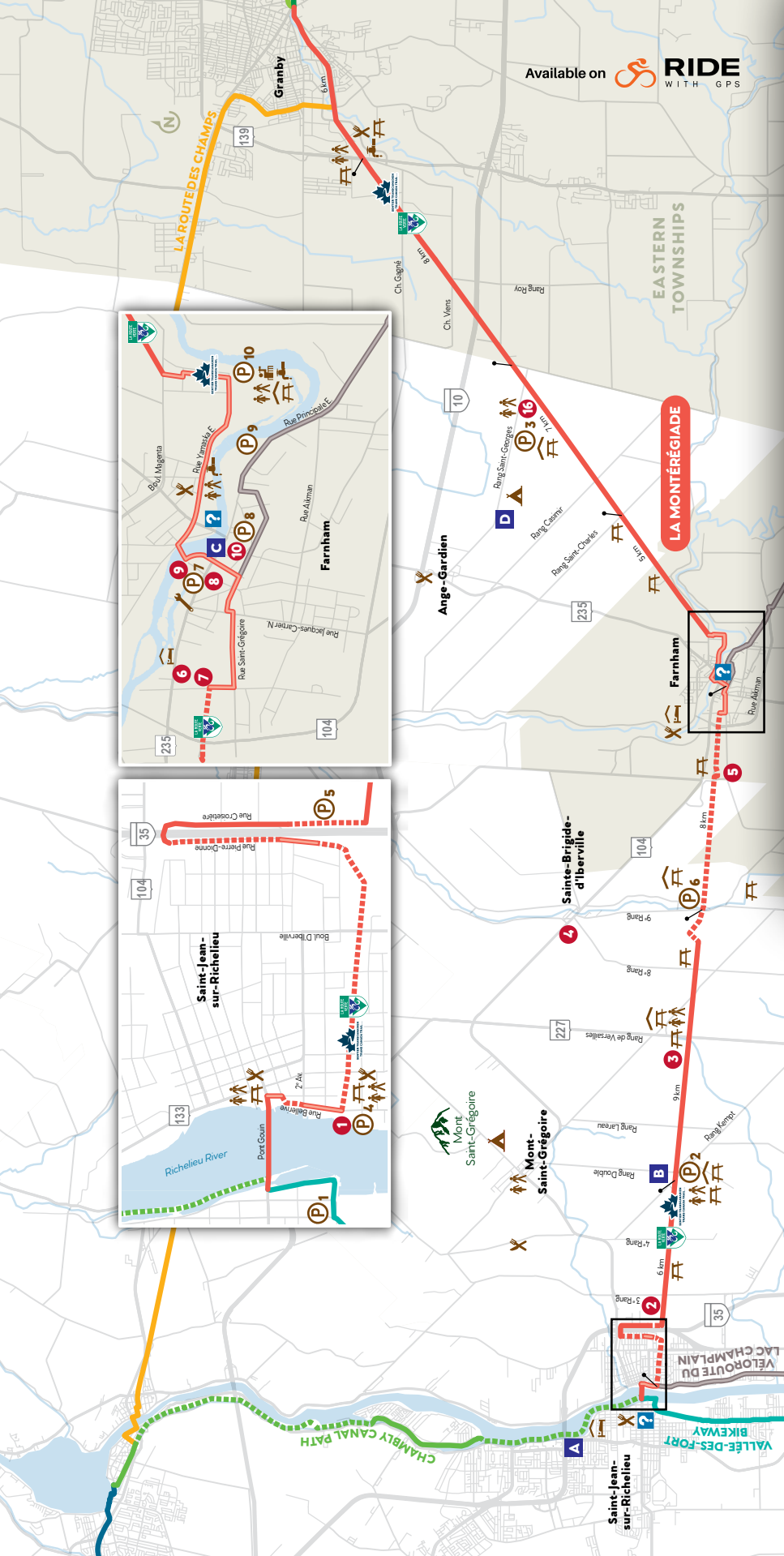
The path is lined with 10 QR code panels you can scan to play a French-language podcast titled *Circuit d'un cheminot à vélo*, which tells of the area's rail history. Alternatively, restaurants, cafés, local shops, and agritourism businesses offer several places to stop at either end of the trail. Accommodations near the path – hotel, B&B, condotel and campsite – make the experience complete.



↑ OLD SAINT-JEAN

↓ LAGABIÈRE





Available on  **RIDE**
WITH GPS

La Montérégie

48 km total

43 km paved
5 km non paved



Information

Comité Pro-Piste

comitepropiste@hotmail.ca




Hôtel-de-Ville de Farnham

450 293-3178

Getting there

Hwy. 35, Centre-ville,
Saint-Jean-sur-Richelieu
Hwy. 10, Exit 55 (Route 235),
Exit 74 (boul. Pierre-Laporte)

Parking

-  P₁ Vieux-Saint-Jean
-  P₂ Halte Kempt, Mont-Saint-Grégoire
-  P₃ Halte Saint-Georges, Ange-Gardien

